

ZONING BY-LAW AMENDMENT APPLICATION

INSTRUCTIONS

Verify that you are using the most current application form.

- Section 1: Pre-Submission consultation with a staff Planner is mandatory per By-law 199-2007. If you do not have a valid Pre-Submission Letter, you must meet with a staff Planner who must sign and date this section.
- Section 2: During Pre-Submission consultation a staff Planner will indicate what supporting information must be submitted with the application.
- Section 3: Provide the full name, address, phone number, fax number and email address of the applicant, agent, and registered owner. If any of these are a corporation, provide the full corporate name. Include the full name of the contact person. If there is more than one person, corporation, or registered owner, use additional sheets.
- Section 4: Indicate if you are submitting other companion applications with this application.
- Section 5: Provide information about the subject land. This information is used to determine supporting information requirements and to assist in the review of the application.
- Section 6: Indicate the amendment, proposed uses and describe the nature and extent of the amendment being requested. Indicate why the amendment is being requested and how it is consistent with the Provincial Policy Statement and conforms to the City of Windsor Official Plan. If this information is in a Planning Rationale Report, check the box beside "See Planning Rationale Report".
- Section 7: If there are any existing buildings or structures on the subject land, provide the required information or submit a sketch, drawing or plan that shows this information.
- Section 8: If you propose to build any buildings or structures on the subject land, provide the required information or submit a sketch, drawing or plan that shows the information.
- Section 9: Indicate how the property is accessed. Check all boxes that apply.
- Section 10: Provide information about water service, sanitary sewage disposal, and storm drainage.
- Section 11: Provide a sketch of the subject land showing, in metric units, the items listed or indicate if this information is provided on an existing plan or a conceptual site plan.
- Section 12: Check the appropriate box based on a valid Pre-Submission Letter or pre-submission consultation.
- Section 13: Explain your proposed strategy for consulting with the public with respect to the application.
- Section 14: Complete and sign in the presence of a Commissioner of Taking Affidavits.
- Other: Read, complete in full, and sign Schedules A & E.

Submit application form, supporting information, and application fee to Senior Steno Clerk at Planning & Development Services, Suite 210, 350 City Hall Square West, Windsor ON N9A 6S1 or planningdept@citywindsor.ca

TYPE OF REZONING AMENDMENT

DATE RECEIVED STAMP

The type of amendment is determined by the City Planner or their designate.

Minor Zoning Amendment

- Site zoned commercial, institutional, or manufacturing
 - Addition to the list of permitted uses
- Site already zoned
 - Change to existing regulations or to zoning district boundary to match lot lines
- Site designated in the Official Plan for residential use
 - Rezoning to accommodate a maximum of six dwelling units
- Site designated in the Official Plan for the proposed use other than residential
 - Site-specific zoning for a site with a lot area of less than 1,000.0 m²

Major Zoning Amendment

- Any other amendment not listed as minor.

ZONING BY-LAW AMENDMENT APPLICATION

ZONING BY-LAW AMENDMENT PROCESS

The application will be terminated without notice after 60 days of inactivity. The following is for your information only. Review the Planning Act and relevant regulations for statutory requirements. The processing of the application is subject to change. Direct all questions to the assigned Planner. The process is generally as follows:

1. The application is reviewed to ensure all prescribed and required information and the fee have been submitted. Within 30 days of the receipt of the application, you will be notified in writing that the application is deemed incomplete or complete.
2. If deemed incomplete, the application and fee will be returned. If deemed complete, fees are not refundable, the application is circulated to departments and external agencies for review and comment, and all submitted documents are made available to the public.
3. Following circulation, a draft staff report containing a recommendation and any conditions is prepared. The City Planner and other staff review the draft staff report.
4. When the staff report is approved by appropriate municipal staff, it will be scheduled for a future meeting of the Development and Heritage Standing Committee (DHSC).
5. The DHSC meeting is the public meeting required by the Planning Act. Public notice of the DHSC meeting is advertised in the Windsor Star, a local newspaper, at least 20 days in advance of the DHSC meeting. A courtesy notice may be mailed to property owners and/or tenants within 120 metres or more of the subject land.
6. 10 days prior to the DHSC meeting, the staff report is circulated to the applicant and DHSC members and made available to the public. All supporting documentation submitted by the applicant is available for review.
7. At the DHSC meeting, a staff planner may make a presentation. The applicant and other parties have an opportunity to provide verbal and/or written submissions. The DHSC may ask questions of staff, the applicant, agent, and other parties. The DHSC may decide to defer or recommend approval or denial of the application.
8. If deferred, the application along with any additional information or a new staff report will be considered at a future DHSC meeting. If recommended for approval or denial, the staff report, the minutes of the DHSC meeting, and the amending by-law are forwarded to City of Windsor Council for consideration at a future date. The applicant, agent and all interested parties will be notified by Council Services of the date, time, and location of the Council meeting. Call 311 or contact Council Services at 519-255-6211 or clerks@citywindsor.ca.
9. The application may be placed on the Consent Agenda of the Council Meeting, a part of the meeting where Council approves several matters with a single motion. If the application is not on the Consent Agenda, the staff planner may introduce the application, review the staff recommendation and any additional information provided to Council, and advise Council of any differences between the staff and DHSC recommendations. The applicant and other interested parties have an opportunity to make verbal and/or written submissions. Council may decide to approve, deny, or defer the application. If Council approves the application, the amending by-law may be approved at the same Council meeting, otherwise it will be approved at a future Council meeting.
10. When the amending by-law is passed, Council Services will mail a notice of the passing of the amending by-law to property owners and various public agencies within 15 days. There is a 20-day appeal period commencing the day after this notice is given. The notice will include the last day to file an appeal. An appeal is made to the Ontario Land Tribunal (OLT) through Council Services. If no appeal is filed, the amending by-law is final and binding as of the date of Council's passing of the by-law. Contact Council Services at 519-255-6211 or clerks@citywindsor.ca.
11. If the rezoning is subject to a holding symbol, it is the responsibility of the property owner to satisfy the conditions to remove the holding symbol, to apply, and to pay the fee to remove the holding symbol.

CONTACT INFORMATION

Planning & Development Services
Suite 210
350 City Hall Square West
Windsor ON N9A 6S1

Telephone: 519-255-6543
Fax: 519-255-6544
Email: planningdept@citywindsor.ca
Web Site: www.citywindsor.ca

ZONING BY-LAW AMENDMENT APPLICATION

1. PRE-SUBMISSION CONSULTATION

By-law 199-2007 requires pre-submission consultation with a staff Planner to determine what supporting information is required, to verify fee payable, and to review the process. This application is incomplete unless you have a valid Pre-Submission Letter or a staff Planner signs below.

Valid Pre-Submission Letter? NO YES File Number: PS- 100/22

Staff Use Only

Signature of Staff Planner	Date of Consultation
<input type="checkbox"/> Jim Abbs	<input type="checkbox"/> Kevin Alexander
<input type="checkbox"/> Brian Nagata	<input type="checkbox"/> Justina Nwaesei
<input type="checkbox"/> Adam Szymczak	<input type="checkbox"/> _____
<input type="checkbox"/> Greg Atkinson	<input type="checkbox"/> Frank Garardo
<input type="checkbox"/> Simona Simion	<input type="checkbox"/> Laura Strahl

2. REQUIRED SUPPORTING INFORMATION *(To be completed by a staff Planner)*

Unless you have a valid Pre-Submission Letter, a staff Planner will indicate below what supporting information must be submitted with the application during pre-submission consultation. The City of Windsor reserves the right to require additional supporting information during the processing of the application. All supporting information submitted is made available for public review.

For each document, provide one paper copy, and where possible, one digital copy on a CD or USB flash drive. All drawings or plans shall be in letter size (8.5 x 11 inches) in JPG and PDF format. All other document shall be provided in Word and PDF format. **All PDF documents shall be flattened with no layers.**

If you are submitting a companion application submit only one set of documents.

<input checked="" type="checkbox"/> Deed or Offer to Purchase	<input type="checkbox"/> Corporation Profile Report	<input checked="" type="checkbox"/> Site Plan Conceptual <i>(see Section 8)</i>	<input checked="" type="checkbox"/> Sketch of Subject Land <i>(see Section 11)</i>
<input type="checkbox"/> Archaeological Assessment – Stage 1	<input type="checkbox"/> Built Heritage Impact Study	<input type="checkbox"/> Environmental Evaluation Report	<input type="checkbox"/> Environmental Site Assessment
<input type="checkbox"/> Floor Plan and Elevations	<input type="checkbox"/> Geotechnical Study	<input type="checkbox"/> Guideline Plan	<input type="checkbox"/> Lighting Study
<input type="checkbox"/> Market Impact Assessment	<input type="checkbox"/> Micro-Climate Study	<input type="checkbox"/> Noise Study	<input type="checkbox"/> Planning Rationale Report
<input type="checkbox"/> Record of Site Condition <i>(see Schedule E)</i>	<input type="checkbox"/> Sanitary Sewer Study	<input type="checkbox"/> Species at Risk Screening	<input type="checkbox"/> Storm Sewer Study
<input type="checkbox"/> Storm Water Retention Scheme	<input type="checkbox"/> Topographic Plan of Survey	<input type="checkbox"/> Transportation Impact Statement	<input type="checkbox"/> Transportation Impact Study
<input type="checkbox"/> Tree Preservation	<input type="checkbox"/> Tree Survey Study	<input type="checkbox"/> Urban Design Study	<input type="checkbox"/> Vibration Study
<input type="checkbox"/> Wetland Evaluation Study	Other Required Information: _____		

ZONING BY-LAW AMENDMENT APPLICATION

3. APPLICANT, REGISTERED OWNER, AND AGENT INFORMATION

Provide in full the name of the applicant, registered owner, and agent, the name of the contact person, and address, postal code, phone number, fax number and email address.

If the applicant or registered owner is a numbered company, provide the name of the principals of the company. If there is more than one applicant or registered owner, copy this page, complete in full and submit with this application.

All communication is with the Agent authorized by the Owner to file the application. If there is no Agent, all communication is with the Applicant.

Applicant

Name: 1027458 Ontario Inc. Contact: Jenny Coco
Name of Contact Person

Address: 271 Spadina Road

Address: Toronto, Ontario Postal Code: M5R 2V3

Phone: 416-891-5536 Fax: _____

Email: jcoco@cocogroup.com

Registered Owner Same as Applicant

Name: _____ Contact: _____
Name of Contact Person

Address: _____

Address: _____ Postal Code: _____

Phone: _____ Fax: _____

Email: _____

Agent Authorized by the Owner to File the Application (Also complete Section A1 in Schedule A)

Name: Dillon Consulting Limited Contact: Theresa O'Neill
Name of Contact Person

Address: 3200 Deziel Drive, Suite 608

Address: Windsor, Ontario Postal Code: N8W 5K8

Phone: 519-671-5807 Fax: _____

Email: toneill@dillon.ca

4. COMPANION APPLICATIONS

Are you submitting a companion Official Plan Amendment application? NO YES

Are you submitting a companion Plan of Subdivision/Condominium application? NO YES

Are you submitting a companion Site Plan Control application? NO YES

ZONING BY-LAW AMENDMENT APPLICATION

5. SUBJECT LAND INFORMATION

Municipal Address 0 Wyandotte Street East

Legal Description Part of Block A, Plan 1151; Part 6 on Plan 12R-15252

Assessment Roll Number 373906046021100

If known, the date the subject land was acquired by the current owner: _____

Frontage (m) 78.9 Depth (m) 226.8 Area (sq m) 16,565

Official Plan Designation Residential (Primary Plan) / Residential Neighbourhood (East Riverside Secondary Plan)

Current Zoning Residential District 3.1 (RD3.1)

Existing Uses Vacant

If known, the lengths of time that the existing uses have continued: +/- 40 years

Previous Uses Vacant / Agricultural

List the names and addresses of the holders of any mortgages, charges, or other encumbrances in respect of the subject land:

N/A

Are there any easements or restrictive covenants affecting the subject lands? NO YES

If yes, describe the easement or restrictive covenant and its effect:

If known, has the subject land ever been subject of: *(leave blank if unknown)*

An application for a Plan of Subdivision or Consent: NO YES File: _____

An application for an amendment to a Zoning By-law: NO YES File: _____

An application for approval of a Site Plan: NO YES SPC- _____

A Minister's Zoning Order (Ontario Regulation): NO YES OR#: _____

ZONING BY-LAW AMENDMENT APPLICATION

6. DESCRIPTION OF AMENDMENT

Amendment to Zoning By-law from: Residential District 3.1 (RD3.1)

to: Site-specific Residential District 3.3 (RD3.3)

Proposed uses of subject land: High profile residential multiple dwellings

Describe the nature and extent of the amendment(s) being requested:

A site-specific Residential District 3.3 zone with relief from maximum building height, minimum landscaped open space provisions, and minimum parking ratio.

An increase in maximum building height from 24.0m to 44.0m, a reduction in minimum landscaped open space from 35.0% to 30.0%, and a reduction in required parking ratio from 1.25 to 1.21 are requested to facilitate the proposed development.

Why is this amendment or these amendments being requested?

The amendment is requested to facilitate the development of two (2) 11-storey high profile multiple dwelling residential buildings. Each building is proposed to have 154 dwelling units for a sum total of 308 dwelling units. 373 parking spaces are proposed in the form of a surface parking lot and underground parking for a proposed parking ratio of 1.21 spaces per dwelling unit.

Explain how the amendment to the Zoning By-law is consistent with the Provincial Policy Statement:

See Planning Rationale Report _____

Explain how the application conforms to the City of Windsor Official Plan:

See Planning Rationale Report _____

If this application is to remove land from an area of employment, details of the official plan or official plan amendment that deals with this matter:

See Planning Rationale Report See Official Plan Amendment

N/A

ZONING BY-LAW AMENDMENT APPLICATION

7. EXISTING BUILDINGS / STRUCTURES ON SUBJECT LAND

Are there any buildings or structures on the subject land?

- NO Continue to Section 8
- YES Indicate the type of building or structure, the date of construction (if known), and, in metric units, the setback from the front lot line, rear lot line and side lot lines, the height of the building or structure and its dimensions or floor area.
 - See attached Existing Plan or Sketch of Subject Land

8. PROPOSED BUILDINGS / STRUCTURES ON SUBJECT LAND

Do you propose to build any buildings or structures on the subject land?

- NO Continue to Section 9
- YES Indicate the type of building or structure and, in metric units, the setback from the front lot line, rear lot line and side lot lines, the height of the building or structure, and its dimensions or floor area.
 - See attached Site Plan Conceptual

ZONING BY-LAW AMENDMENT APPLICATION

9. ACCESS TO SUBJECT LAND

Indicate if access to subject land is by: *(check all that apply)*

- Municipal Road Provincial Highway Another public road or a right-of-way
- Water - If access to the subject land is by water only, describe the parking and docking facilities used or to be used and provide the approximate distance in metric of these facilities from the subject land and the nearest public road:

10. WATER, SANITARY SEWAGE AND STORM DRAINAGE

WATER – Indicate whether water will be provided to the subject land by:

- Publicly owned & operated piped water system
- Privately owned & operated individual well
- Privately owned & operated communal well
- Other _____

SANITARY - Indicate whether sewage disposal will be provided to the subject land by:

- Publicly owned & operated sanitary sewage system
- Privately owned & operated individual septic system - See Note below
- Privately owned & operated communal septic system - See Note below
- Other _____

Note: If the application would permit development on privately owned and operated individual or communal septic systems, and more than 4,500 litres of effluent would be produced per day as a result of the development being completed, you must submit a Servicing Options Report and a Hydrogeological Report.

STORM DRAINAGE - Indicate whether storm drainage will be provided by:

- Sewers Ditches Swales Other _____

ZONING BY-LAW AMENDMENT APPLICATION

11. SKETCH OF SUBJECT LAND

Provide a sketch showing, in metric units,

- a) the boundaries and dimensions of the subject land;
- b) the location, size, and type of all existing and proposed buildings and structures on the subject land, including their distance from the front lot line, rear lot line, and side lines;
- c) the approximate location of all natural and artificial features (for example, buildings, railways, roads, watercourses, drainage ditches, banks of rivers or streams, wetlands, wooded areas, wells and septic tanks) that are located on the subject land and on land that is adjacent to it, and in the applicant's opinion, may affect the application;
- d) the current uses of all land that is adjacent to the subject land;
- e) the location, width and name of any roads within or abutting the subject land, indicating whether it is an unopened road allowance, a public travelled road, a private road, or a right of way;
- f) if access to the subject land will be water only, the location of the parking and docking facilities to be used; and
- g) the location and nature of any easement affecting the subject land.

12. APPLICATION FEE & OTHER FEES

The amendment type is determined by the City Planner or their designate.

Verify fees before submitting the application. Fees are subject to change and are not refundable when the application is deemed complete. Method of payment: Cash, Mastercard, Visa or Certified Cheque or Personal Cheque payable to The Corporation of the City of Windsor. If paying by Mastercard or Visa, contact the Senior Steno Clerk for further direction at planningdept@citywindsor.ca or 519-255-6543.

APPLICATION FEE

Amendment Type	Code	<input type="checkbox"/> Minor Rezoning	<input checked="" type="checkbox"/> Major Rezoning
Base Fee	53001	\$4,347.00	\$5,837.40
GIS Fee	63024	+ \$50.00	+ \$50.00
Essex Region Conservation Authority Fee	53023	+ <u>\$200.00</u>	+ <u>\$300.00</u>
Total Application Fee		= \$4,597.00	= \$6,187.40

OTHER FEES

Re-Notification/Deferral Fee	Code 53016	\$2,258.40
Required when an applicant requests a deferral after notice of a public meeting has been given.		
Legal Fee - Servicing Agreement	Code 63002	\$597.64 plus \$50 per unit, lot, or block
Required when the preparation of a servicing agreement is a condition of approval.		
Removal of the Holding Symbol Application	Code 53001	\$1,536.00
It is the responsibility of the property owner to satisfy the conditions to remove the holding symbol and to apply and fee to remove the holding symbol.		
Ontario Land Tribunal (OLT) Appeal Fee		\$1,100.00
An appeal is made through Council Services (519-255-6211 or clerks@citywindsor.ca). Fees, forms, and processes are subject to change. Visit https://olt.gov.on.ca for additional information		

ZONING BY-LAW AMENDMENT APPLICATION

13. PROPOSED PUBLIC CONSULTATION STRATEGY

Select or describe your proposed strategy for consulting with the public with respect to the application:

- Required Public Consultation (Public Notice & Public Meeting as required per the Planning Act)
- Open House Website Other _____
- _____
- _____

14. SWORN DECLARATION OF APPLICANT

Complete in the presence of a Commissioner for Taking Affidavits. If the declaration is to be administered remotely, you must be able to see, hear and communicate with the Commissioner and show documentation that confirms your identity.

I, 1027458 Ontario Inc. c/o Jenny Coco, solemnly declare that the information required under Schedule 1 to Ontario Regulation 545/06 and provided by the applicant is accurate and that the information contained in the documents that accompany this application is accurate, that if this declaration was administered remotely that it was in accordance with Ontario Regulation 431/20, and I make this solemn declaration conscientiously believing it to be true, and knowing that it is of the same force and effect as if made under oath.




Signature of Applicant

*Sign in the presence of a Commissioner
For Taking Affidavits*

Toronto, Ontario

Location of Applicant at time of declaration

This declaration was administered remotely in accordance with Ontario Regulation 431/20

Declared before me  at the TORONTO, ONTARIO

Signature of Commissioner

Location of Commissioner

this 3RD day of MARCH, 2023

day

month

year

PLACE AN IMPRINT OF YOUR STAMP BELOW

ROCK-ANTHONY COCO,
a Commissioner, etc., Province of Ontario,
for Coco International Inc.,
and its subsidiaries, associated companies,

READ & COMPLETE SCHEDULES A & E IN FULL & SIGN

Not an affidavit
Expires May 18, 2025.

ZONING BY-LAW AMENDMENT APPLICATION

SCHEDULE A – Authorizations & Acknowledgements

A1. Authorization of Registered Owner for Agent to Make the Application

If the applicant is not the registered owner of the land that is the subject of this application, the written authorization of the registered owner that the agent is authorized to make the application must be included with this application form or the authorization below must be completed.

I, 1027458 Ontario Inc. c/o Jenny Coco, am the registered owner of the land that is
Name of Registered Owner

subject of this application for an amendment to the City of Windsor Zoning By-law and I authorize

Dillon Consulting Limited c/o Theresa O'Neill to make this application on my behalf.
Name of Agent



Signature of Registered Owner

3/02/23

Date

If Corporation - I have authority to bind the corporation

A2. Authorization to Enter Upon the Subject Lands and Premises

I, 1027458 Ontario Inc. c/o Jenny Coco,
Name of Registered Owner

hereby authorize the Development and Heritage Standing Committee or their successor, City Council, and staff of The Corporation of the City of Windsor to enter upon the subject lands and premises described in Section 5 of the application form for the purpose of evaluating the merits of this application and subsequently to conduct any inspections on the subject lands that may be required as a condition of approval. This is their authority for doing so.



Signature of Registered Owner

3/02/23

Date

If Corporation – I have authority to bind the corporation

SCHEDULE A CONTINUES ON NEXT PAGE

ZONING BY-LAW AMENDMENT APPLICATION

SCHEDULE A – Authorizations & Acknowledgements - *Continued*

A3. Acknowledgements

Receipt, Fees, Additional Information, Termination, and Freedom of Information

I acknowledge that receipt of this application by the City of Windsor does not guarantee it to be a complete application, that further review of the application will occur, and that I may be contacted to provide additional information and/or resolve any discrepancies or issues with the application as submitted.

I further acknowledge that after the application is deemed complete, fees are not refundable, additional information may be requested, and that after 60 days of inactivity the City of Windsor may terminate the application without notice.

I further acknowledge that pursuant to the provisions of the Planning Act and the Municipal Freedom of Information and Protection of Privacy Act, this application and all material and information provided with this application are made available to the public.

Species at Risk

Ontario's *Endangered Species Act* protects endangered and threatened species — animals and plants in decline and at risk of disappearing from the province by restricting activities that may affect these plants, animals or their habitats.

I acknowledge that it is my sole responsibility as the Applicant to comply with the provisions of the *Endangered Species Act, 2007, S. O. c.6*. This could require me to register an activity, get a permit or other authorization from the Ministry of the Environment, Conservation and Parks (MECP) prior to conducting an activity that could impact an endangered or threatened plant or animal or its habitat. I further acknowledge that any *Planning Act, R.S.O. 1990, c.P.13* approval given by the City of Windsor does not constitute an approval under the *Endangered Species Act*, nor does it absolve me from seeking the necessary authorization, approvals or permits from the MECP prior to conducting any activity that may affect endangered or threatened plant or animal or its habitat.

Additional information can be found at:

<https://www.ontario.ca/page/development-and-infrastructure-projects-and-endangered-or-threatened-species>

or by contacting MECP at SAROntario@ontario.ca

Acknowledgement

I acknowledge that I have read and understand the above statements:



Signature of Applicant or Agent

3/02/23

Date

**END OF SCHEDULE A
COMPLETE SCHEDULE E ON NEXT PAGE**

ZONING BY-LAW AMENDMENT APPLICATION

SCHEDULE E – Environmental Site Screening Questionnaire

Previous Use of Property

- Residential Industrial Commercial Institutional
 Agricultural Parkland Vacant Other _____

- a) If previous use of the property is Industrial or Commercial, specify use:
N/A
- b) Has the grading of the subject land been changed by adding earth or material? Has filling occurred on the subject land?
 Yes No Unknown
- c) Has a gasoline station and/or automobile service station been located on the subject land or adjacent lands at any time?
 Yes No Unknown
- d) Has there been petroleum or other fuel stored on the subject land or adjacent lands?
 Yes No Unknown
- e) Are there or have there ever been underground storage tanks or buried waste on the subject land or adjacent lands?
 Yes No Unknown
- f) Have the lands or adjacent lands ever been used as an agricultural operation where cyanide products may have been applied as pesticides and/or sewage sludge applied to the lands?
 Yes No Unknown
- g) Have the lands or adjacent lands ever been used as a weapons firing range?
 Yes No Unknown
- h) Is the nearest boundary line of the application within 500 metres (1,640 feet) of the boundary line of an operational/non-operational public or private waste disposal site, landfill or dump?
 Yes No Unknown
- i) If there are existing or previously existing buildings on the subject lands, are there any building materials remaining on site which are potentially hazardous to public health (e.g., asbestos, PCB's)?
 Yes No Unknown
- j) Is there reason to believe the subject lands may have been contaminated by existing or former uses on the site or adjacent sites?*
- Yes No Unknown
- * Possible uses that can cause contamination include but are not limited to: operation of electrical transformer stations, disposal of waste minerals, raw material storage, and residues left in containers, maintenance activities and spills. Some commercial properties such as gasoline stations, automotive repair garages, and dry cleaning plants have similar potential. The longer a property is under industrial or similar use, the greater the potential for site contamination. Also, a series of different industrial or similar uses upon a site could potentially increase the number of chemicals that are present.*
- k) If current or previous use of the property is Industrial or Commercial, or if YES to any of a) to j) above, attach a previous use inventory showing all former uses of the subject land, or if applicable, the land(s) adjacent to the subject lands.

SCHEDULE E CONTINUES ON NEXT PAGE

ZONING BY-LAW AMENDMENT APPLICATION

SCHEDULE E - CONTINUED

Acknowledgement Clause

I hereby acknowledge that it is my responsibility to ensure that I am in compliance with all applicable laws, regulations, guidelines and the City's Official Plan policies pertaining to potentially contaminated sites, and to use all reasonable effort to identify the potential for contamination on the subject property.



I acknowledge that as a condition of approval of this application that the City may require me to file a Record of Site Condition signed by a qualified person in the provincial Environmental Site Registry, and provide verification to the City of Windsor of acknowledgement of this Record of Site Condition by the Ministry of Environment.

I acknowledge that the City may require the qualified person signing the Record of Site Condition to submit to the City a Declaration acknowledging that the City of Windsor may rely on the statements in the Record of Site Condition.

I acknowledge that the City of Windsor is not responsible for the identification and/or remediation of contaminated sites, and I agree, whether in, through, or as a result of any action or proceeding for environmental clean-up of any damage or otherwise, I will not sue or make claim whatsoever against the City of Windsor, its officers, officials, employees or agents for or in respect of any loss, damage, injury or costs.

1027458 Ontario Inc. c/o Jenny Coco

Name of Applicant (print)

Signature of Applicant

3/02/23

Date

Dillon Consulting Limited c/o Theresa O'Neill

Name of Agent (print)

Theresa O'Neill

Signature of Agent

February 24, 2023

Date

END OF SCHEDULE E

ZONING BY-LAW AMENDMENT APPLICATION

DO NOT COMPLETE BELOW – STAFF USE ONLY

Receipt and Assignment of Application	Date Received Stamp
This application has been assigned to:	
<input type="checkbox"/> Adam Szymczak (AS)	<input type="checkbox"/> Brian Nagata (BN)
<input type="checkbox"/> Frank Garardo (FG)	<input type="checkbox"/> Greg Atkinson (GA)
<input type="checkbox"/> Jim Abbs (JA)	<input type="checkbox"/> Justina Nwaesei (JN)
<input type="checkbox"/> Kevin Alexander (KA)	<input type="checkbox"/> Laura Strahl (LS)
<input type="checkbox"/> Simona Simion (SS)	<input type="checkbox"/> _____

Complete Application		
This application is deemed complete on _____ <div style="text-align: right;"><i>Date</i></div>		
_____ <i>Signature of Delegated Authority</i>		
<input type="checkbox"/> Neil Robertson, MCIP, RPP Manager of Urban Design	<input type="checkbox"/> Michael Cooke, MCIP, RPP Manager of Planning Policy	<input type="checkbox"/> Thom Hunt, MCIP, RPP City Planner & Executive Director

Internal Information
Fee Paid: \$ _____ Receipt No: _____ Date: _____
Payment Type: <input type="checkbox"/> Cash <input type="checkbox"/> Certified Cheque <input type="checkbox"/> Credit Card <input type="checkbox"/> Personal Cheque
NEW Zoning File No. ZNG/ _____ Z- _____
Previous Zoning File No. ZNG/ _____ Z- _____
Related OPA File No. OPA/ _____ OPA _____
Other File Numbers: _____
Notes: _____

THIS IS THE LAST PAGE OF THE APPLICATION FORM